











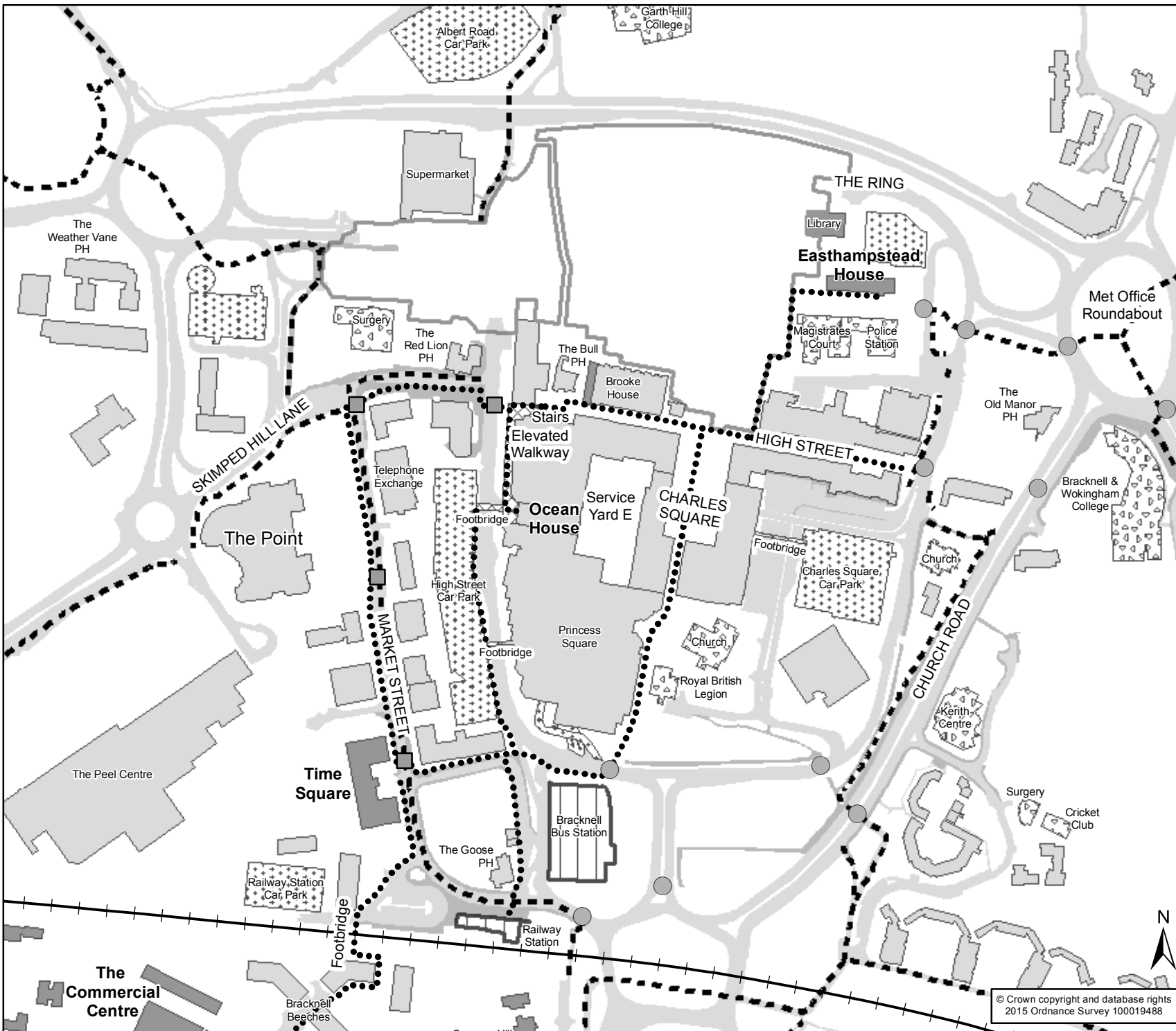



Bracknell Town Centre Map

Legend

-  Subway
-  Zebra Crossing
-  Walk Route
-  Footpath/Cycleway
-  Railway
-  Building
-  Car Parks
-  Council Buildings
-  Demolished
-  Elevated Walkway
-  Places of Interest
-  Public Transport



© Crown copyright and database rights
2015 Ordnance Survey 100019488

Map Produced January 2015

G:\GIS\Environment\GIS\Projects\TownCentreMap\Jan2015B+W